

# 參考資料 8 埋藏文化財試掘調査結果



## 池田遺跡試掘調査 遺構検出面・保護層一覧

トレンチ 番号	調査面積(m <sup>2</sup> )	現況標高(m)	遺構検出面 標高(m)※1	遺跡保護層 標高(m)※2
1	41.680	12.500	11.950	12.250
2	33.910	12.490	11.850	12.150
3	21.730	13.150	11.920	12.220
4	22.840	13.250	12.000	12.300
5	20.580	12.400	11.700	12.000
6	20.890	12.450	<b>12.100</b>	<b>12.400</b>
7	24.830	12.350	11.790	12.090
8	23.710	12.450	11.700	12.000
9	21.480	12.510	12.000	12.300
10	41.840	12.510	12.030	12.330

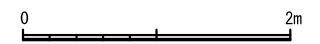
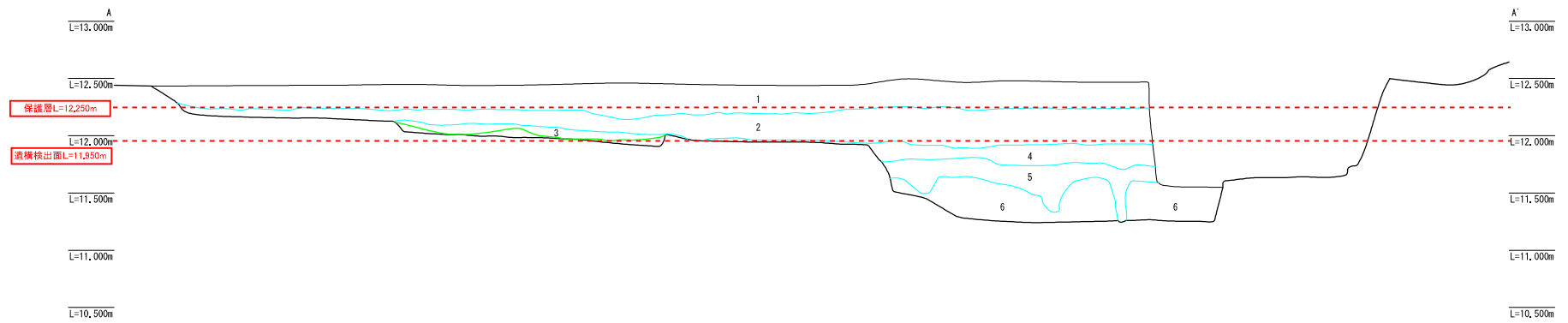
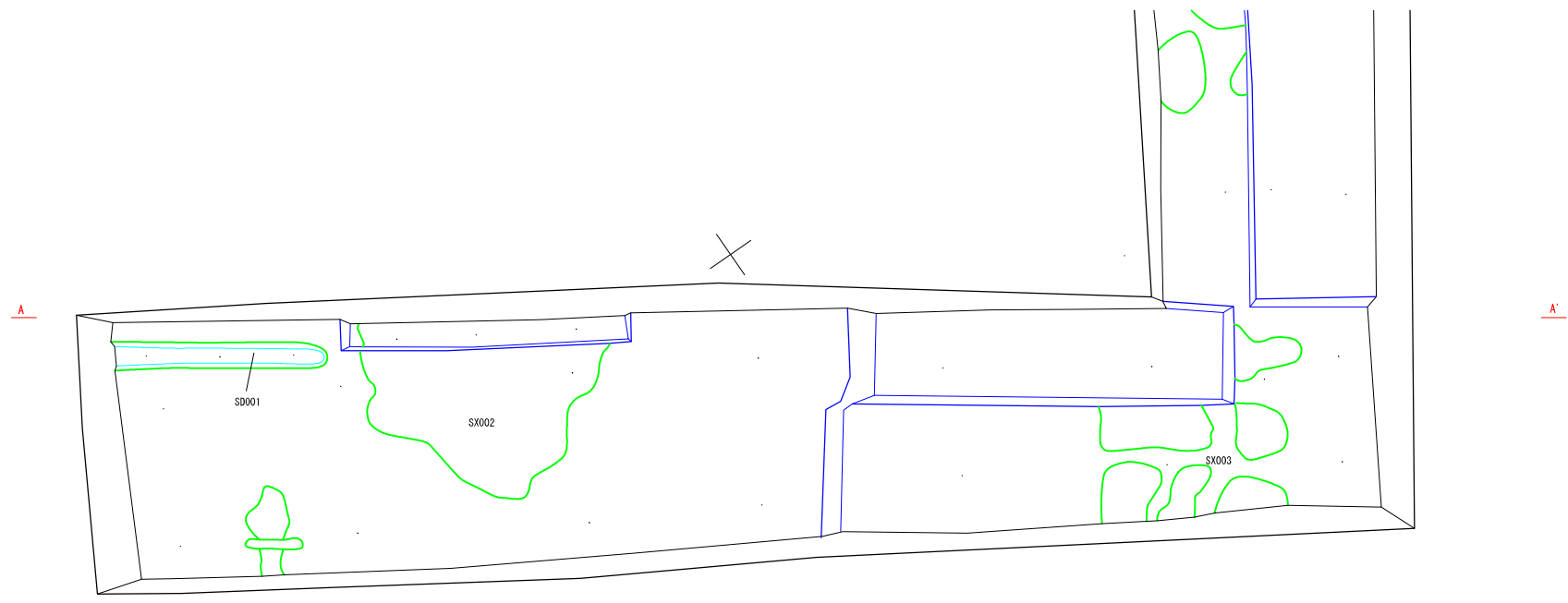
※1 遺構検出面：建物跡や排水溝など、遺跡の痕跡が確認できる地層の上面

※2 保護層：遺構検出面と工事による掘削の最下面との間に設ける、工事による遺構検出面への影響を回避するための緩衝層

※2 保護層厚：『愛知県埋蔵文化財保護要綱』に基づき0.3mとした

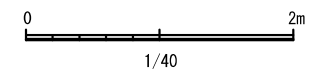
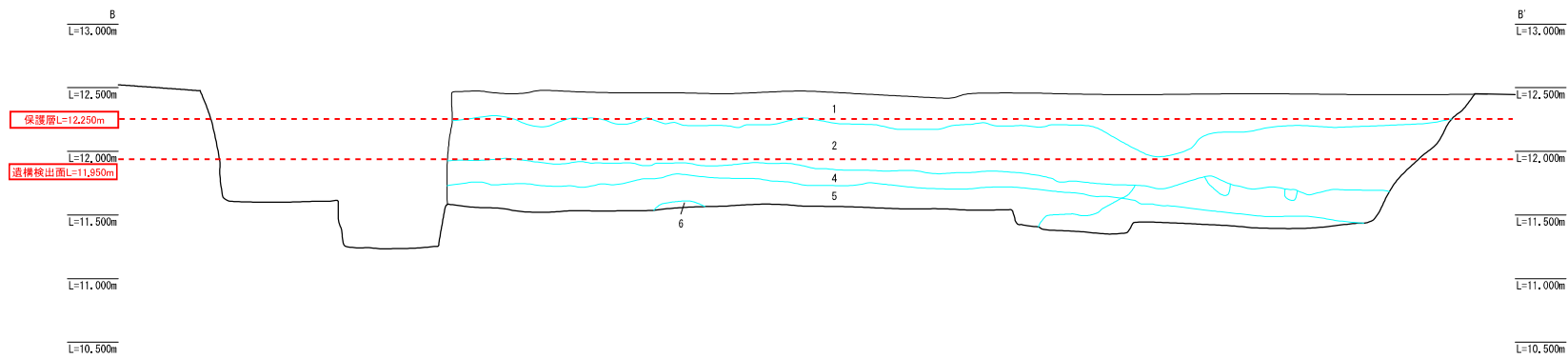
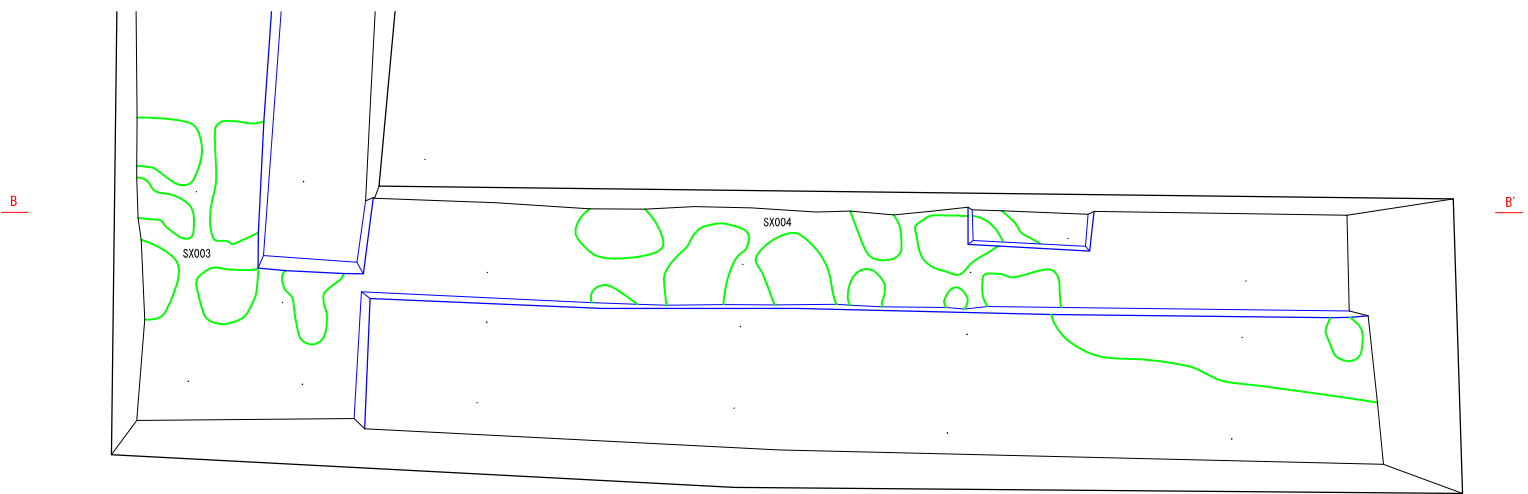
今回、試掘調査にて遺跡の痕跡が確認された中で最も標高が高い箇所は**12.100m**であった。保護層厚0.3mを追加し、工事による掘削が**12.400m**に及ぶ箇所は発掘調査を行う可能性がある。また、保護層の厚さにかかわらず地質や土壌、設置物の重量・設置期間等を検討した結果、遺跡に影響を及ぼすと判断される場合にも発掘調査を行う可能性がある。

T1トレンチ (東面)

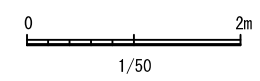
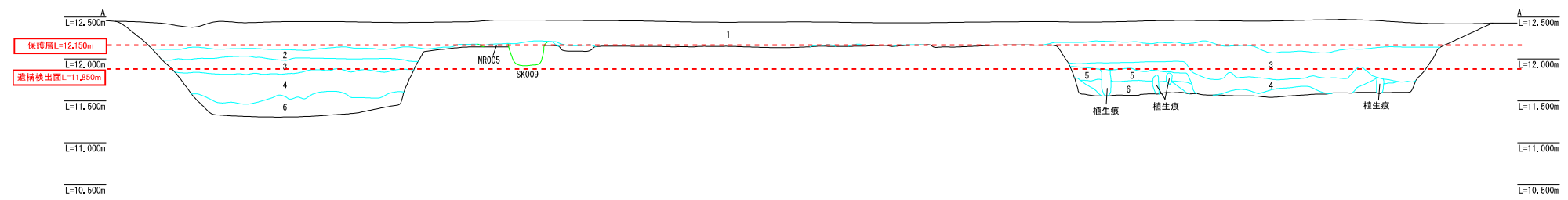
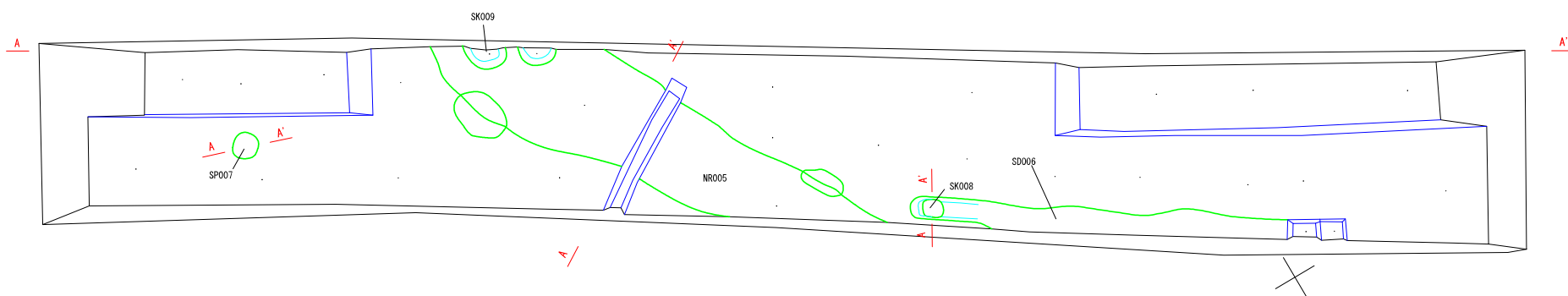


1/40

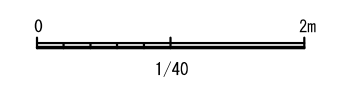
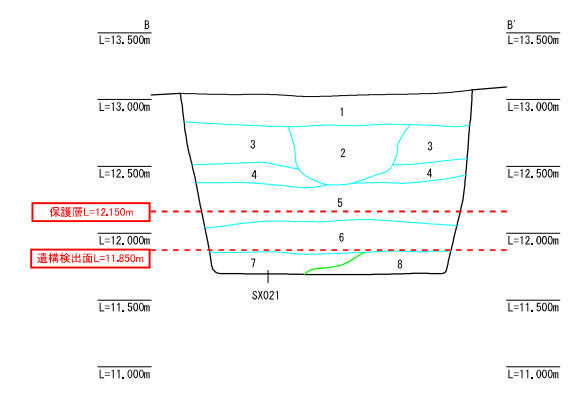
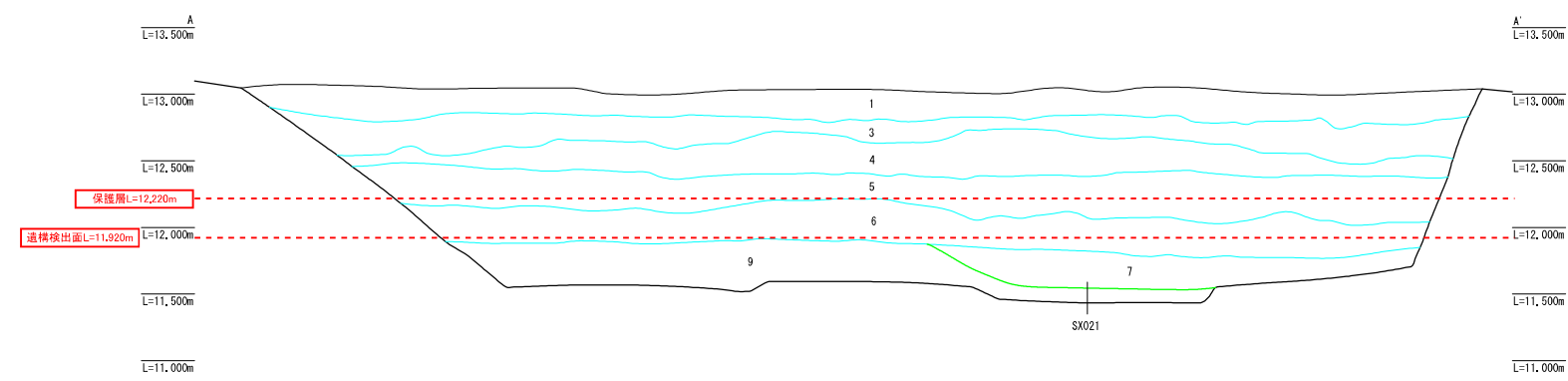
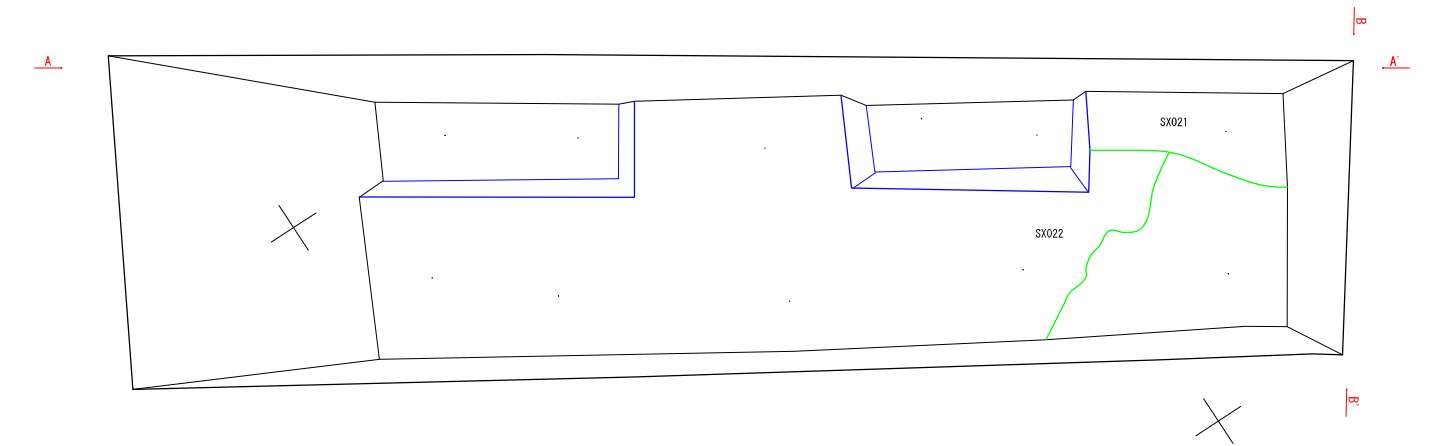
T1トレンチ (北面)



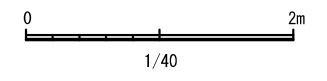
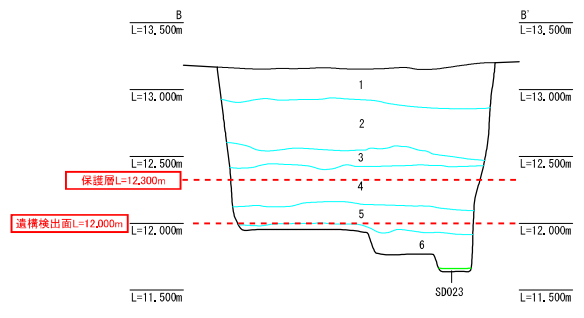
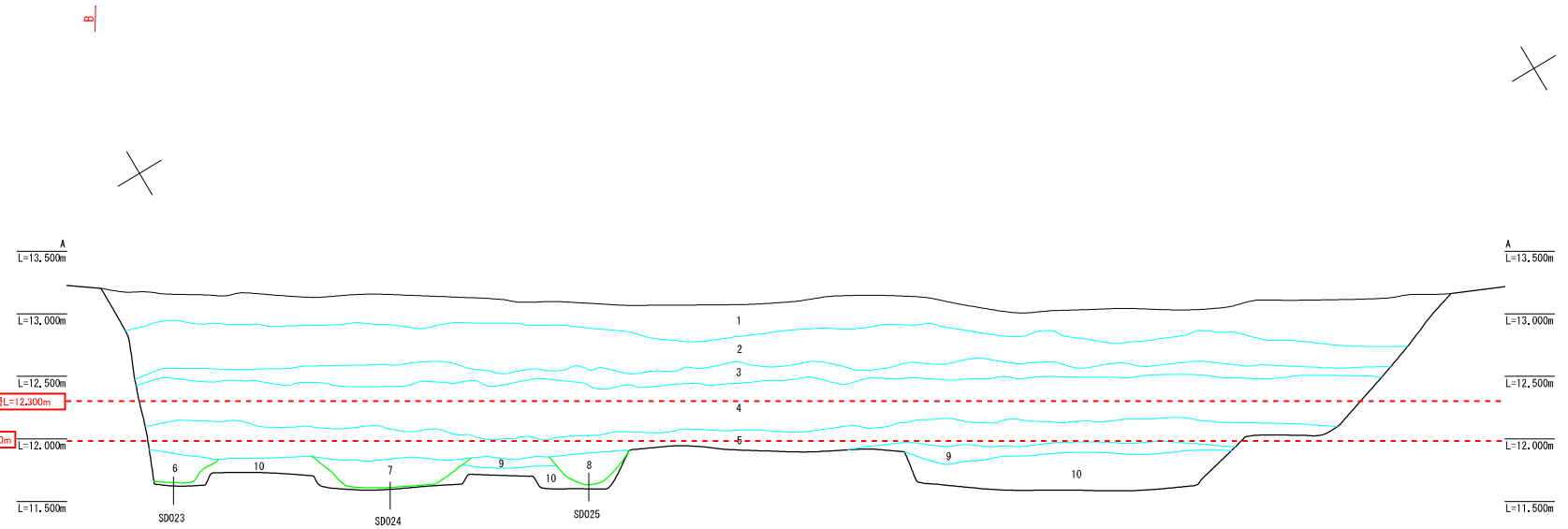
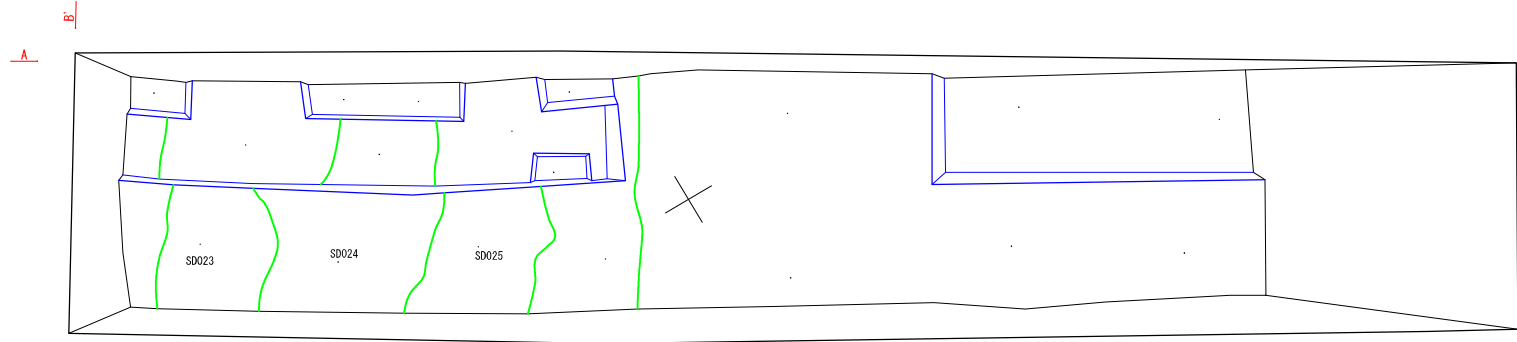
T2トレンチ



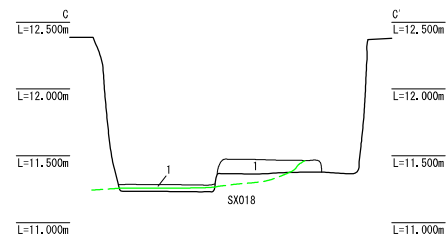
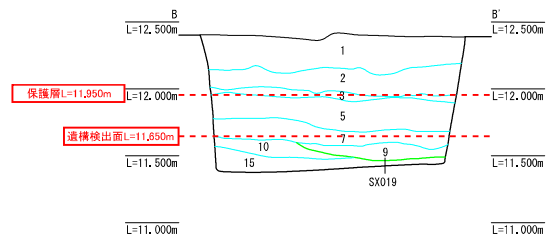
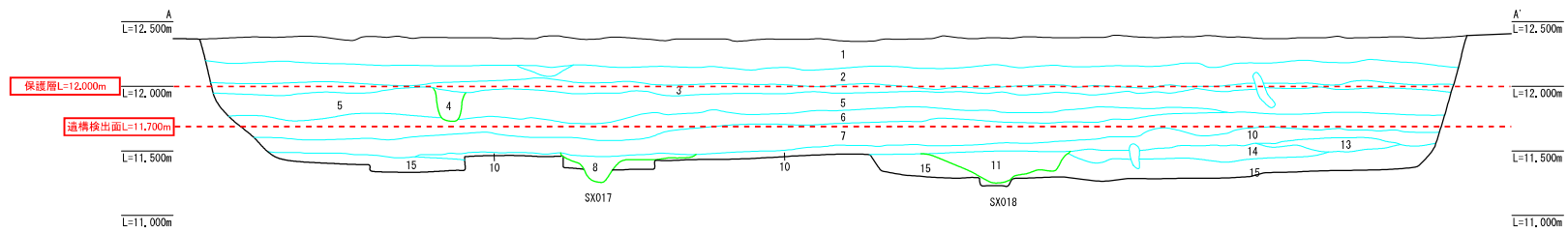
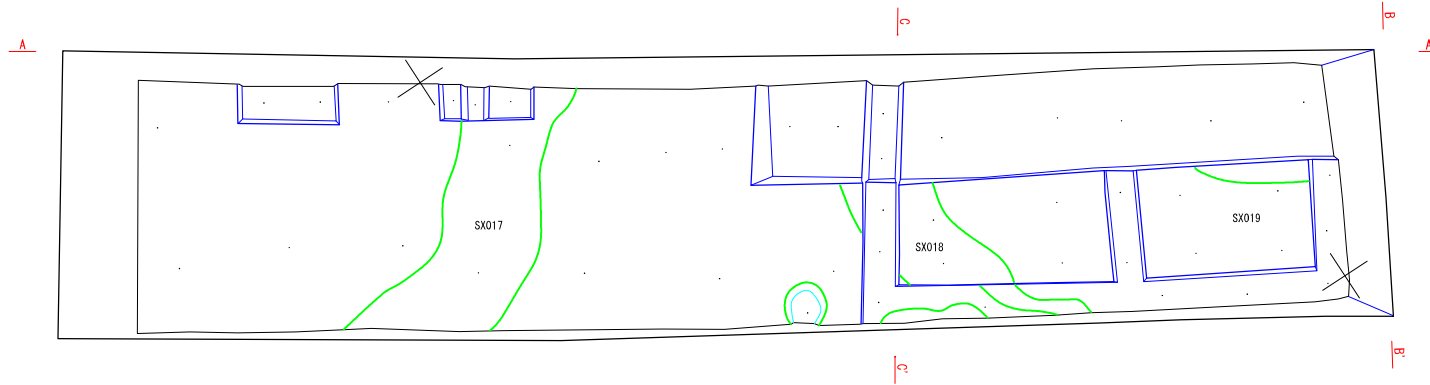
# T3トレンチ



# T4トレンチ

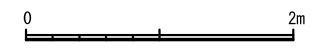
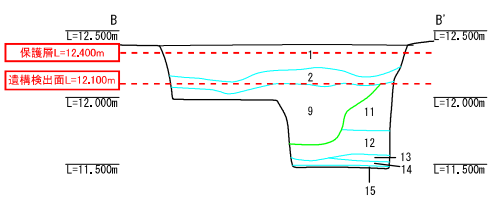
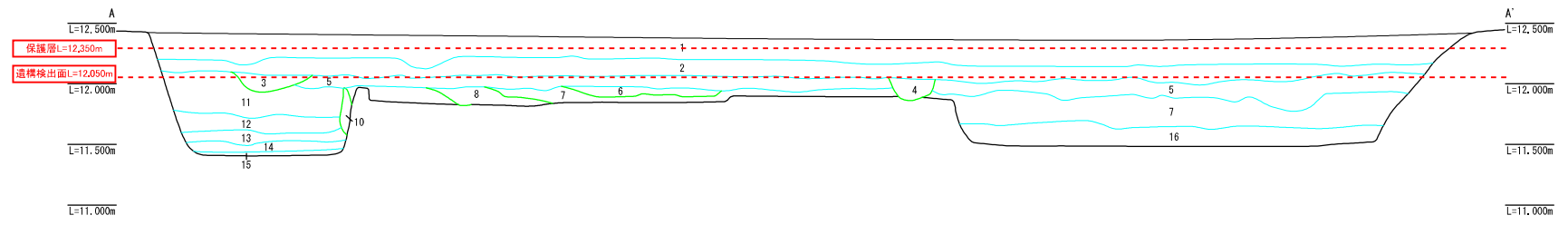
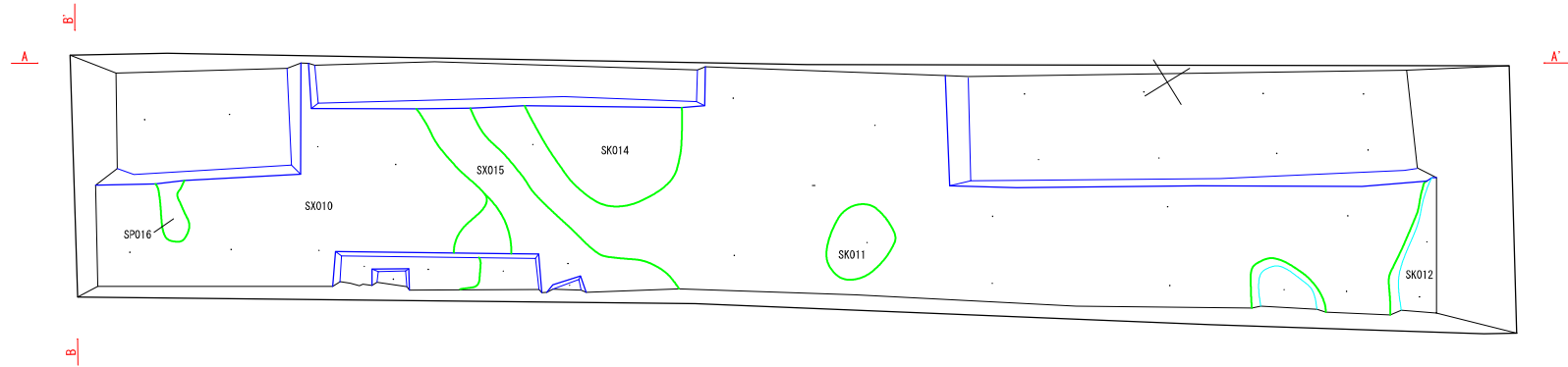


# T5トレンチ

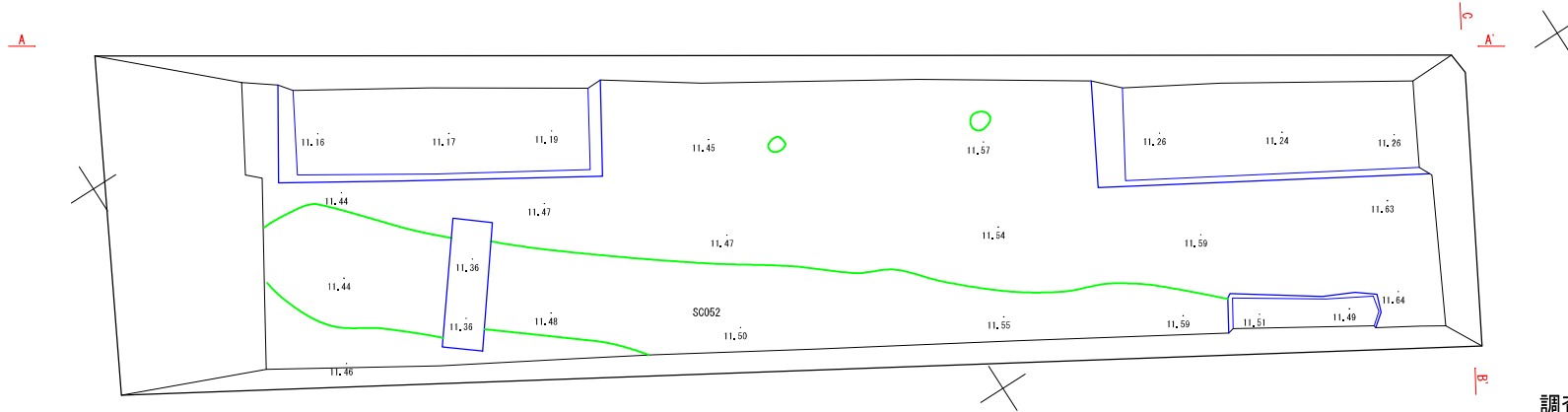




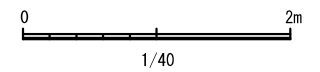
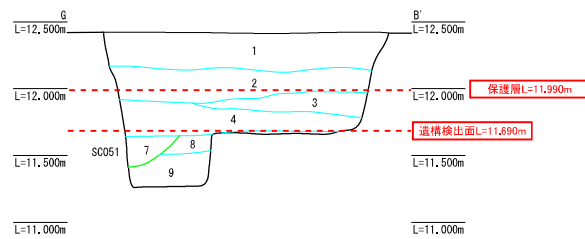
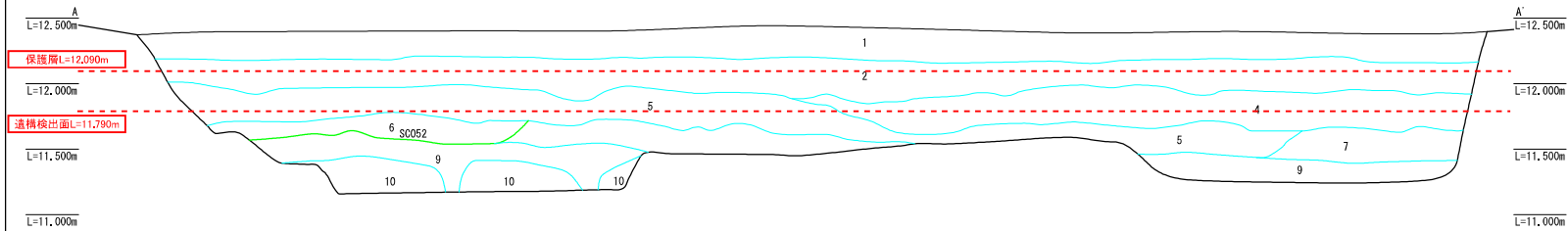
# T6トレンチ



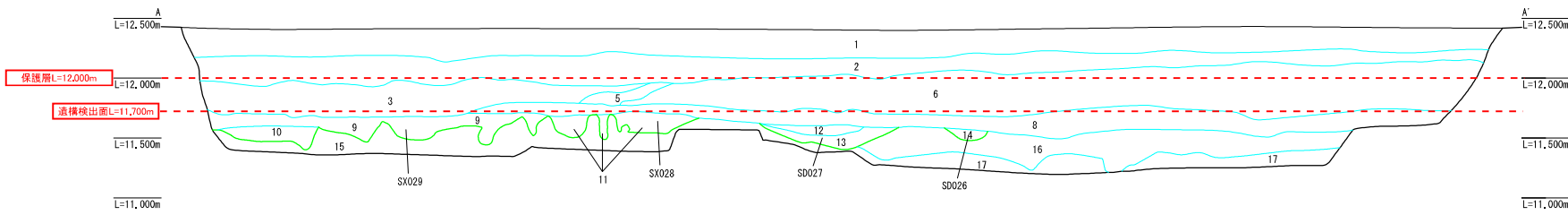
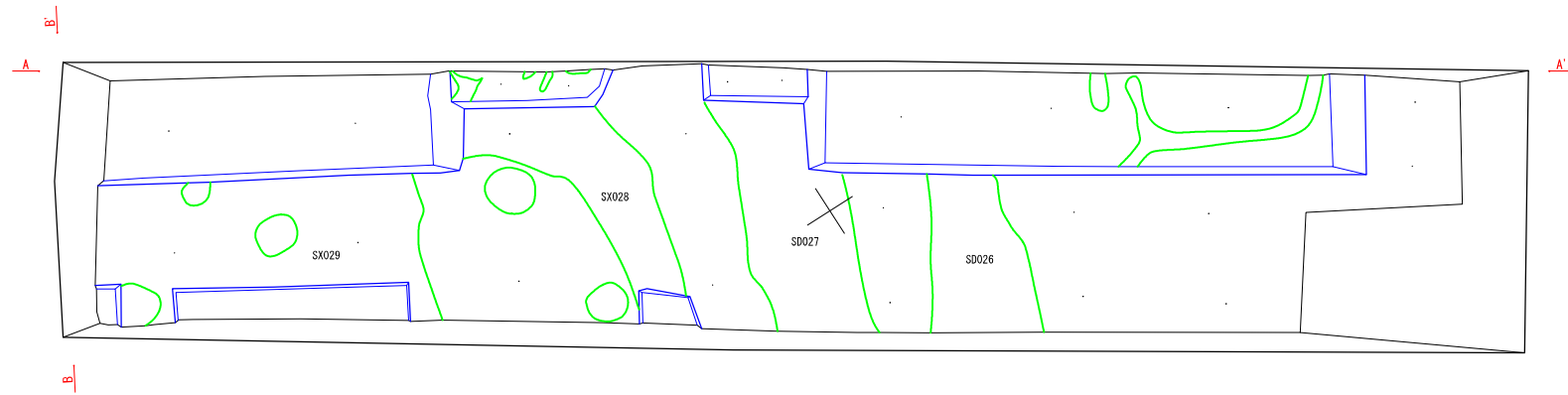
# T7トレンチ



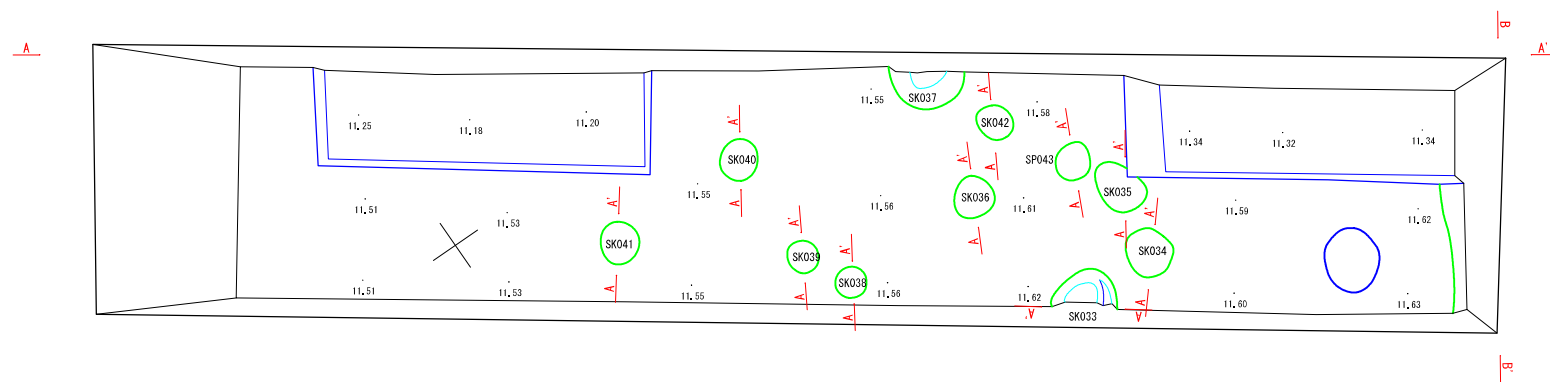
調査面積24.83㎡



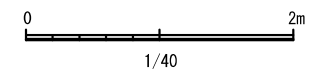
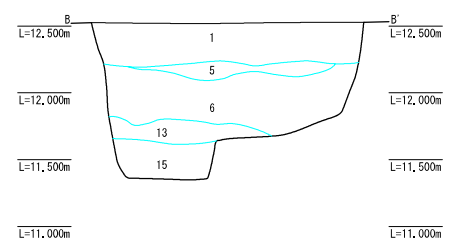
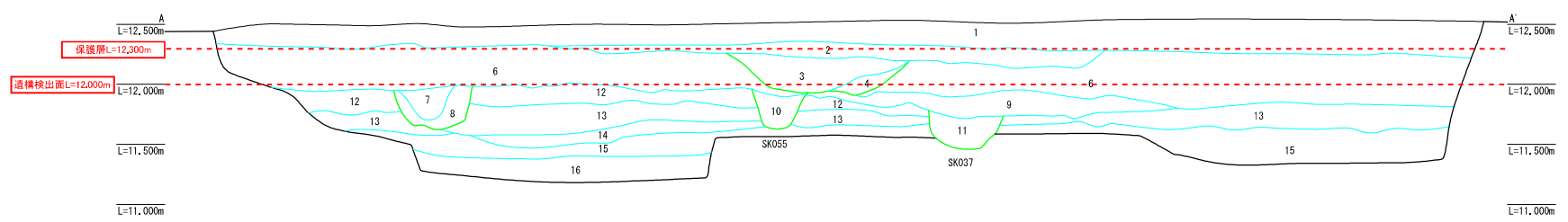
# T8トレンチ



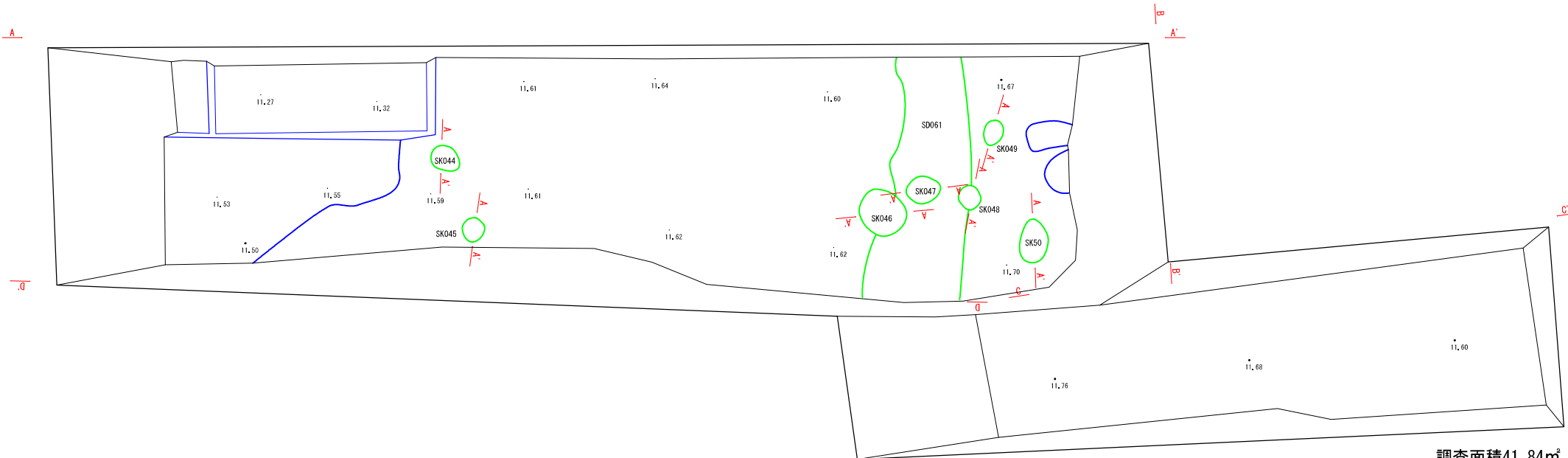
# T9トレンチ



調査面積21.48㎡



# T10 トレンチ



調査面積41.84㎡

